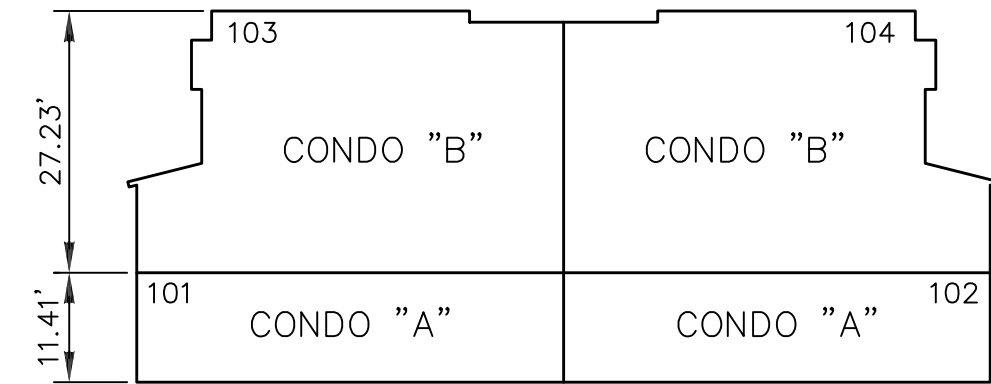


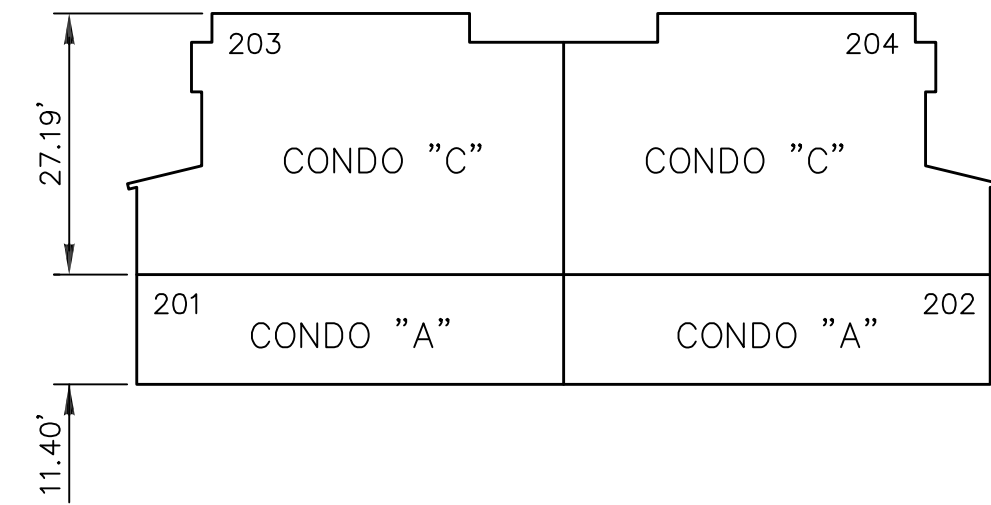
TOTAL AREA 0.953 AC.  
 COMMON AREA .707 AC.  
 LIMITED COMMON AREA .013 AC.  
 BUILDING AREA 0.233 AC.

LIMITED COMMON  
 COMMON

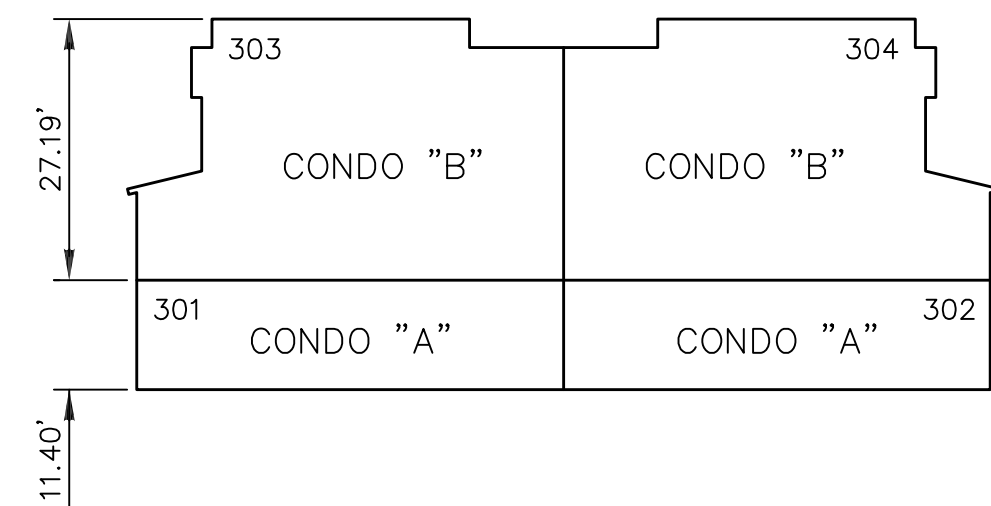
**1** EXPANDED VIEW OF 0.953 AC. PORTION  
 SCALE 1"=30'



**2** BUILDING No. 1  
 SCALE 1"=20'



**3** BUILDING No. 2  
 SCALE 1"=20'



**4** BUILDING No. 3  
 SCALE 1"=20'

FILE NAME - LrgCrk-TUCA2.dwg